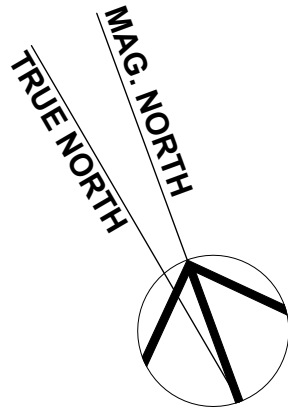


AMENDMENT:	DATE:



LOCATION BASED  
ALTITUDE AND AZIMUTH DATA  
GEOSCIENCE AUSTRALIA

THIS DRAWING SHALL BE READ IN CONJUNCTION  
WITH BASIX CERTIFICATE No 1774101S

ASSOCIATED DRAWINGS:

**STORMWATER:**  
STORMWATER ENGINEERS PL  
DWG NO 030924  
SEPT 2024

**SURVEY:**  
A B STEPHENS & ASSOCIATES  
REF 15086  
7 OCT 2024

PROJECT:

**PROPOSED  
SECONDARY DWELLING**  
LOT 5 DP 900984  
34 THIRD STREET,  
ASHBURY 2193

DRAWING:

Existing Shadows  
21 March

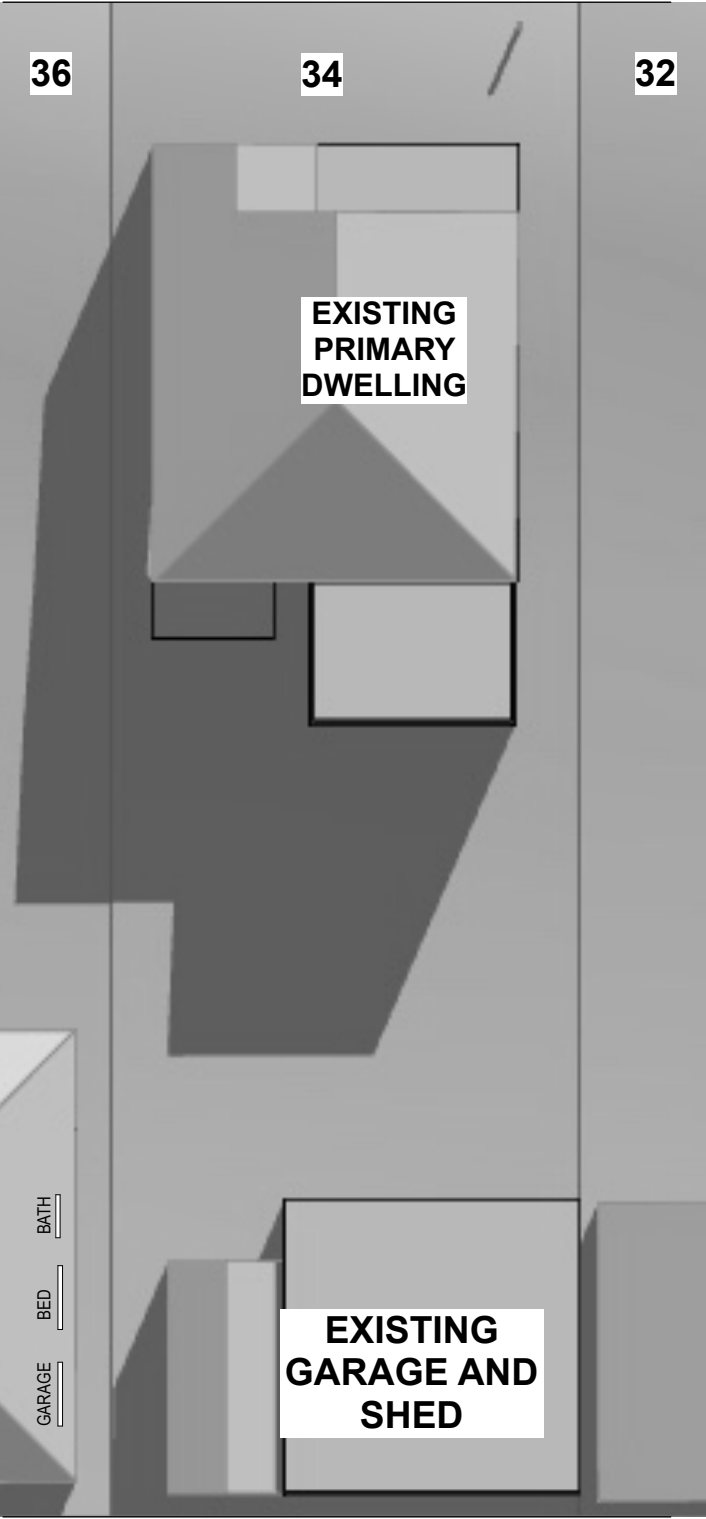
APPLICANT:

Mr P.Farrell

**Graeme Nichols B.Arch(Hons)**  
M: 0412 666 1777  
E: message4gn@gmail.com

LGA:	STATUS:	
CANTERBURY /BANKSTOWN	DA	
SCALE:	DATE:	NO:
1:100	MAR '25	24.37
SHEET:	AMENDMENT:	
11 OF 13		

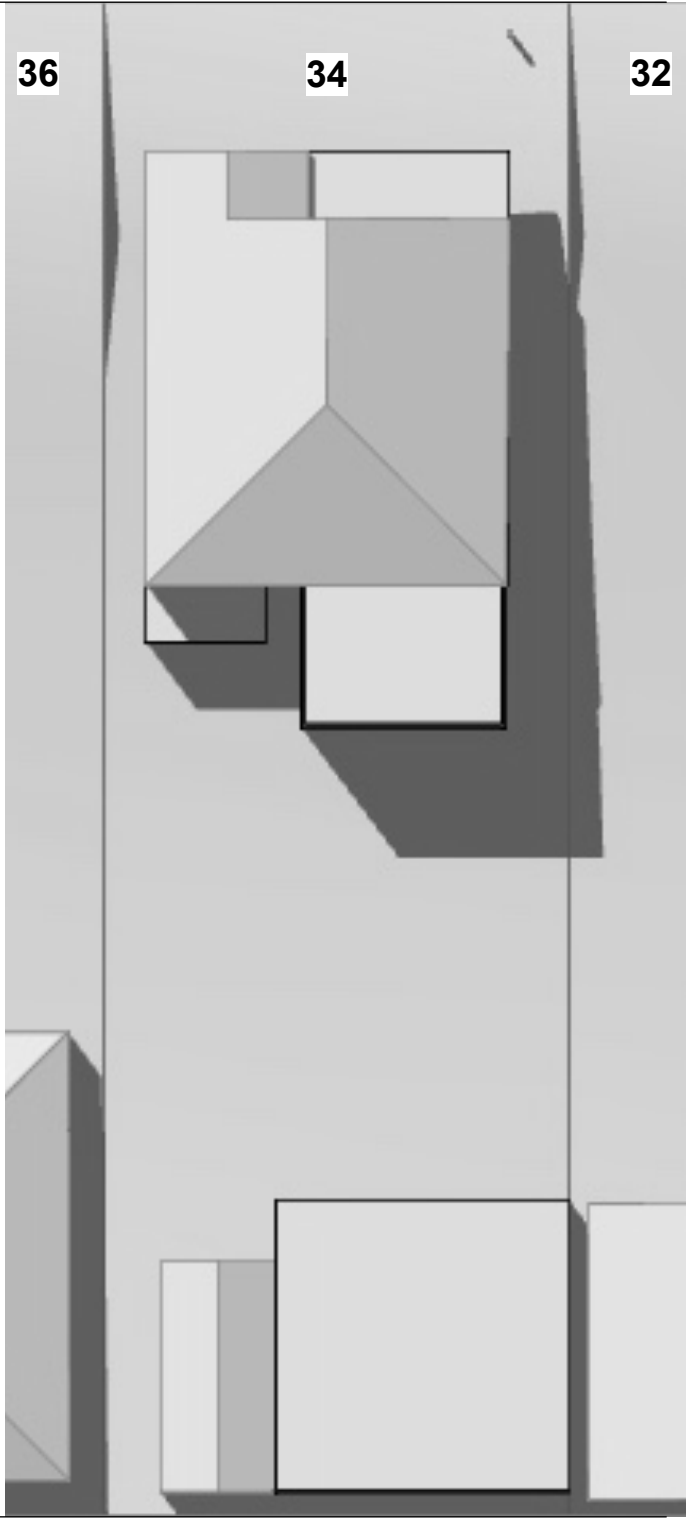
THIRD STREET



DRAINAGE RESERVE

march 0900

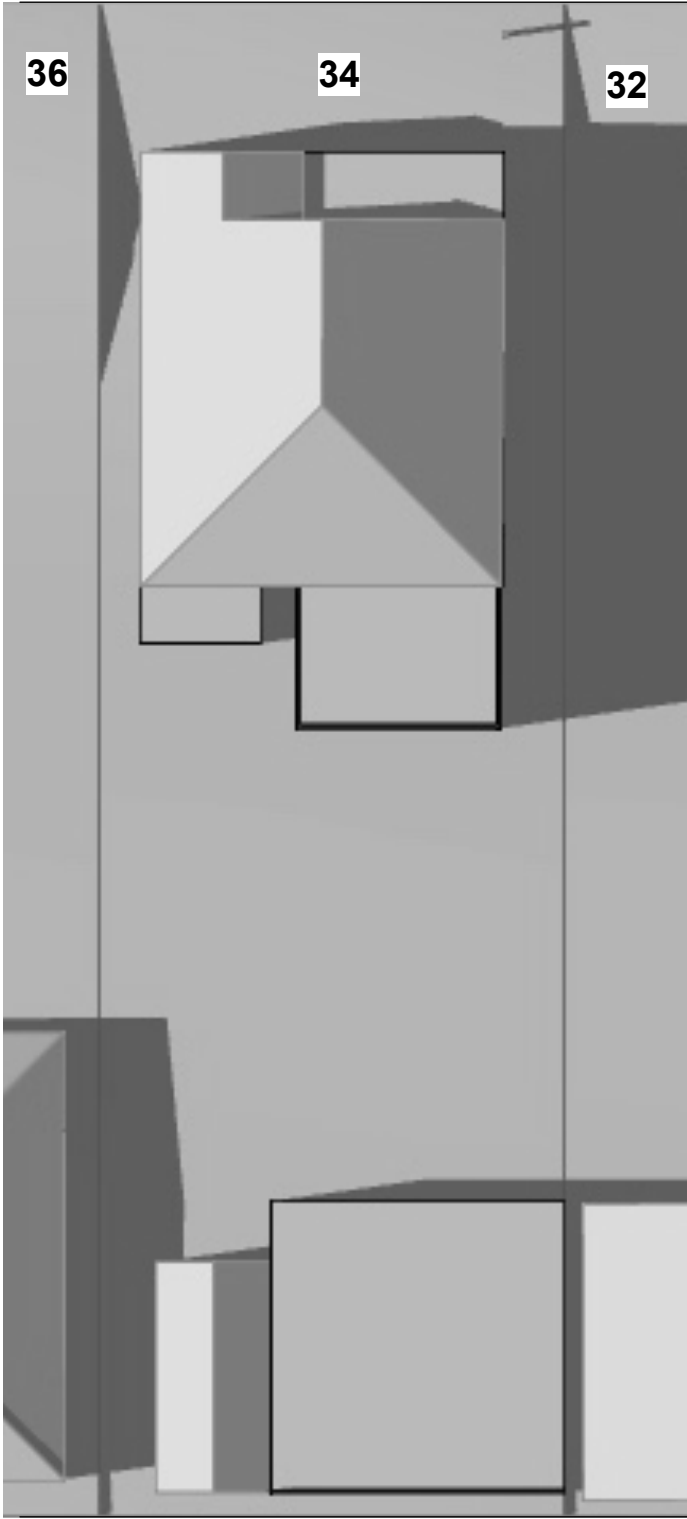
THIRD STREET



DRAINAGE RESERVE

march 1200

THIRD STREET



DRAINAGE RESERVE

march 1500

